

COUNTY BOUNDARY ATTESTATION

STATE OF WEST VIRGINIA

This certification supports West Virginia's participation in the **United States Census Bureau Boundary and Annexation Survey (BAS)** and related redistricting coordination programs including the **Block Boundary Suggestion Project (BBSP)**.

The **County Commission** listed below certifies the **municipal boundary information** submitted as part of this census geographic submission.

1. County Information

County Name: Marshall

Effective Date of Boundaries Reflected: 4-7-2026

Date of Submission: 4-7-2026

2. Municipalities Included in This Submission

The municipalities listed below are included in this county submission to the **U.S. Census Bureau**.

Municipality	GEOID (if known)	Boundary Update Submitted	Authorization Source County/Municipal/ Both
Moundsville	5456020	<input checked="" type="checkbox"/> Yes / No	City of Moundsville
Glen Dale	5431492	<input checked="" type="checkbox"/> Yes / No	City of Glen Dale
		Yes / No	
		Yes / No	

(Attach additional pages if necessary.)

3. County Commission Certification

The County Commission of Marshall County certifies that the municipal boundaries represented in this submission reflect the best available county records of municipal corporate limits, annexations, and boundary adjustments derived from county tax mapping records, GIS records, annexation filings, and other available documentation maintained by the county. In cases where original annexation or boundary documentation cannot be located, the County Commission certifies that the boundaries represented reflect the most accurate boundary location available based on county records and GIS data.

4. County Technical Points of Contact

Name	Office / Role
Betsy Frohnepfel	County Administrator
Email	Phone
bfrohnepfel@marshallcountywv.gov	304-845-0482

5. Data Included in Submission

☒ GIS Shapefile

☒ Boundary Map (PDF)

☒ Supporting Documentation

☒ Municipal Attestation Letters

Projection / Coordinate System (if digital): North Zone

File Name(s): _____

6. County Commission Action

Approved by the County Commission of Marshall County during a duly convened public meeting held on April 7, 2026.

Motion to approve carried by vote of the Commission.

7. County Commission Approval

Chair, County Commission

Signature: 
Printed Name: Acting President, John Gruzinkas

Date: April 7, 2026

APPROVED

APR 07 2026

BY COUNTY COMMISSION
MARSHALL COUNTY, WV

MUNICIPAL BOUNDARY ATTESTATION

STATE OF WEST VIRGINIA

This attestation is provided in support of a county submission to the United States Census Bureau Boundary and Annexation Survey (BAS) and related census geographic programs. This document supports the county's municipal boundary submission.

1. Municipality Information

Municipality Name: City of Moundsville

County: Marshall

Effective Date of Boundaries Reflected: March 26, 2026

Boundary Map given to County Surveyor Jim Ruckman on March 26, 2026

2. Municipal Boundary Attestation

I certify that the municipal boundaries represented in the county submission reflect the best available understanding of the corporate limits of the municipality listed above as of the effective date noted.

This attestation is provided to support the county's submission of municipal boundary information to the United States Census Bureau.

This statement applies only to boundaries effective as of the date listed above and does not constitute certification of future annexations or boundary actions.

3. Authorized Municipal Official

Signature: Richard P. Healy

Printed Name: Richard Healy

Title: City Manager

Date: March 27, 2026

*If the office of Highest Elected Official is vacant, this certification may be executed by the acting official authorized under applicable municipal law.

MUNICIPAL BOUNDARY ATTESTATION

STATE OF WEST VIRGINIA

This attestation is provided in support of a county submission to the United States Census Bureau Boundary and Annexation Survey (BAS) and related census geographic programs.

This document supports the county's municipal boundary submission.

1. Municipality Information

Municipality Name: City of Glen Dale

County: Marshall

Effective Date of Boundaries Reflected: 2/12/2026

2. Municipal Boundary Attestation

I certify that the municipal boundaries represented in the county submission reflect the best available understanding of the corporate limits of the municipality listed above as of the effective date noted.

This attestation is provided to support the county's submission of municipal boundary information to the United States Census Bureau.

This statement applies only to boundaries effective as of the date listed above and does not constitute certification of future annexations or boundary actions.

3. Authorized Municipal Official

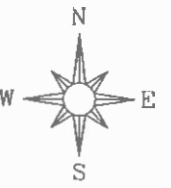
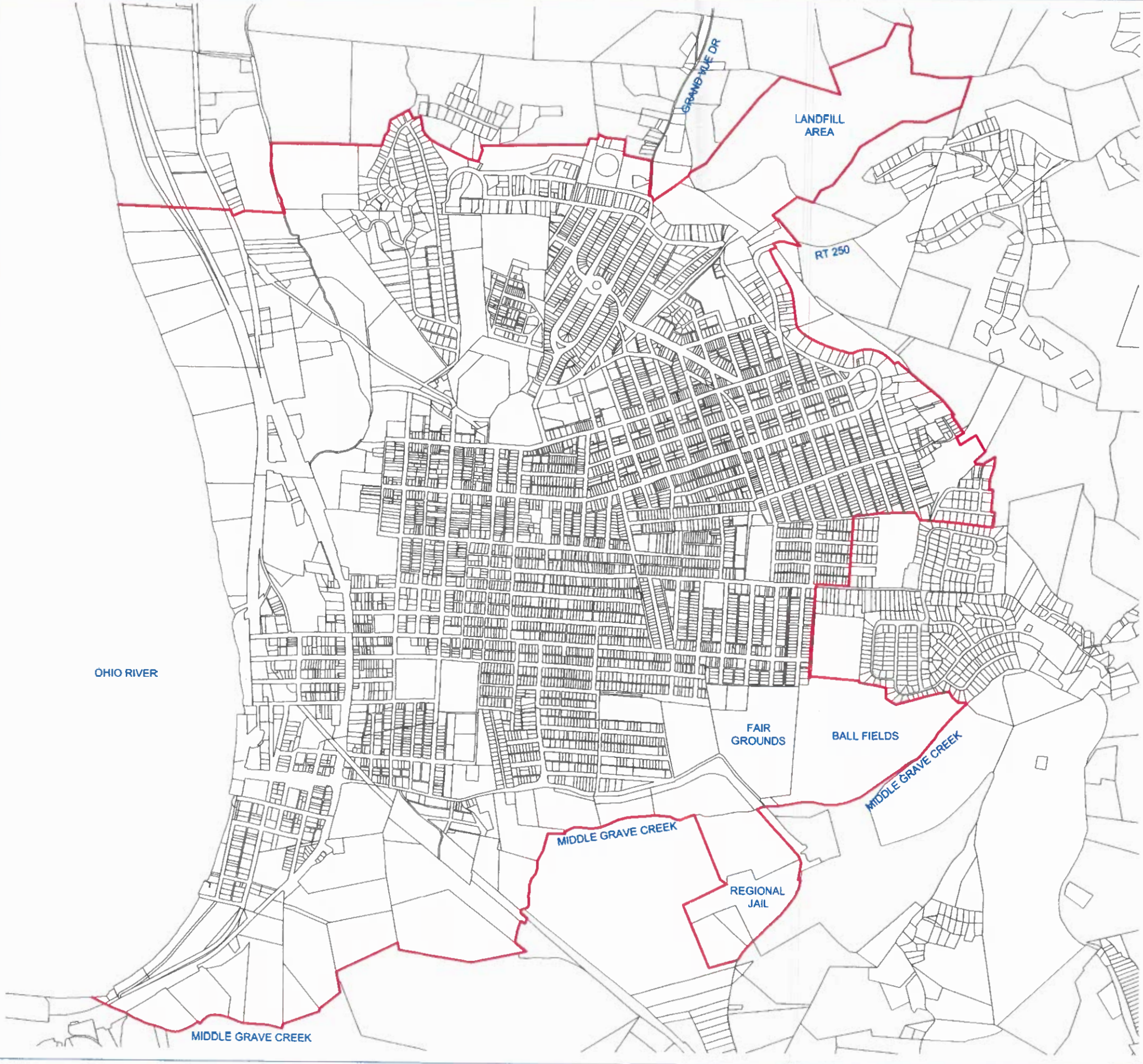
Signature: Janet M. Scott

Printed Name: Janet M. Scott

Title: MAYOR, City of Glen Dale, WV

Date: MAY 21, 2026

*If the office of Highest Elected Official is vacant, this certification may be executed by the acting official authorized under applicable municipal law.

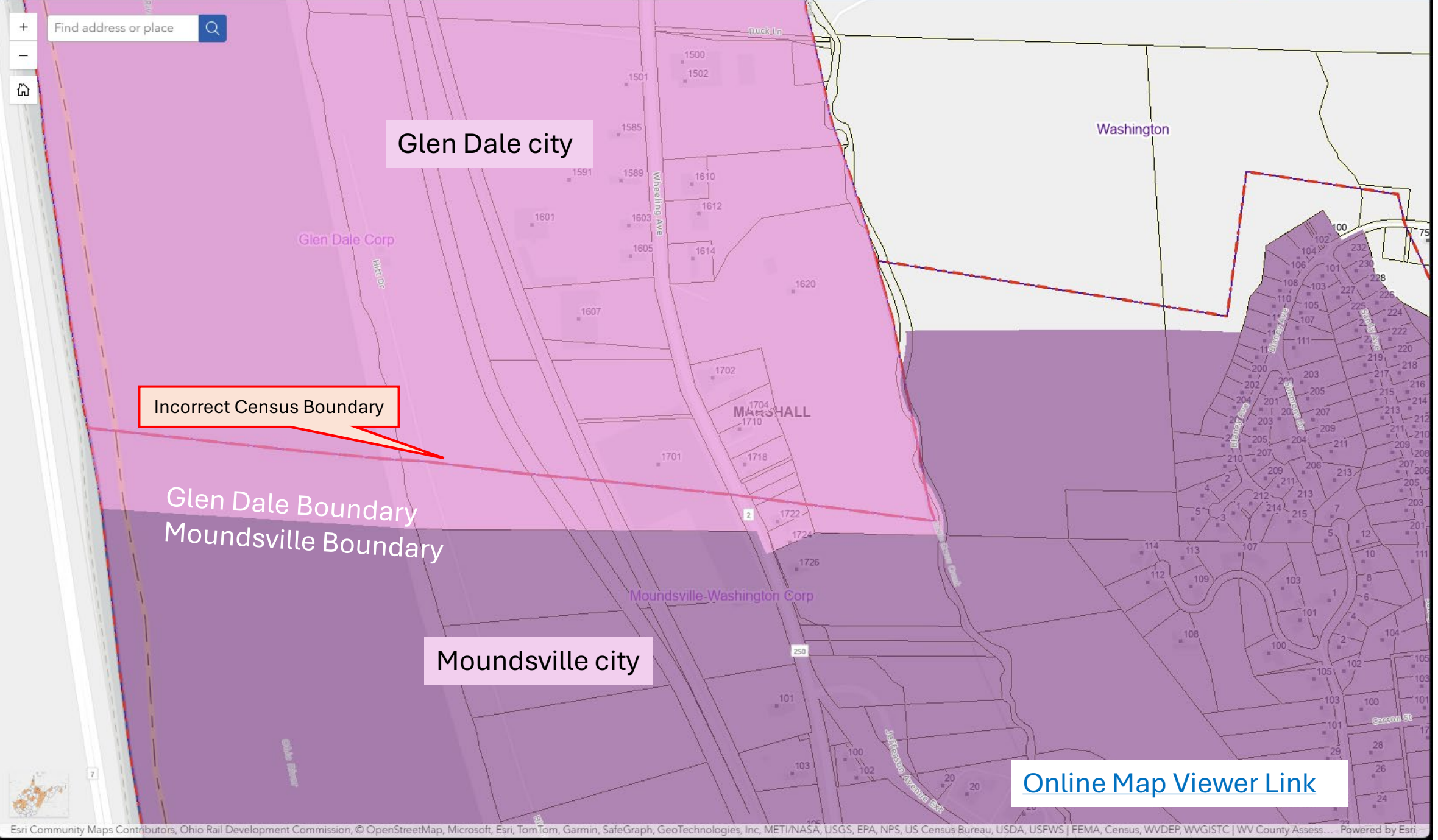


NOTES:
SOLID RED LINES INDICATE CURRENT
MOUNDSVILLE CITY LIMITS



CITY OF MOUNDSVILLE
MUNICIPAL BUILDING
800 SIXTH STREET
MOUNDSVILLE, WV 26041
PHONE: 304-845-3394

REVISION HISTORY		
NO	DATE	DESCRIPTION
1	1/22/2011	ORIGINAL RELEASE



Glen Dale city

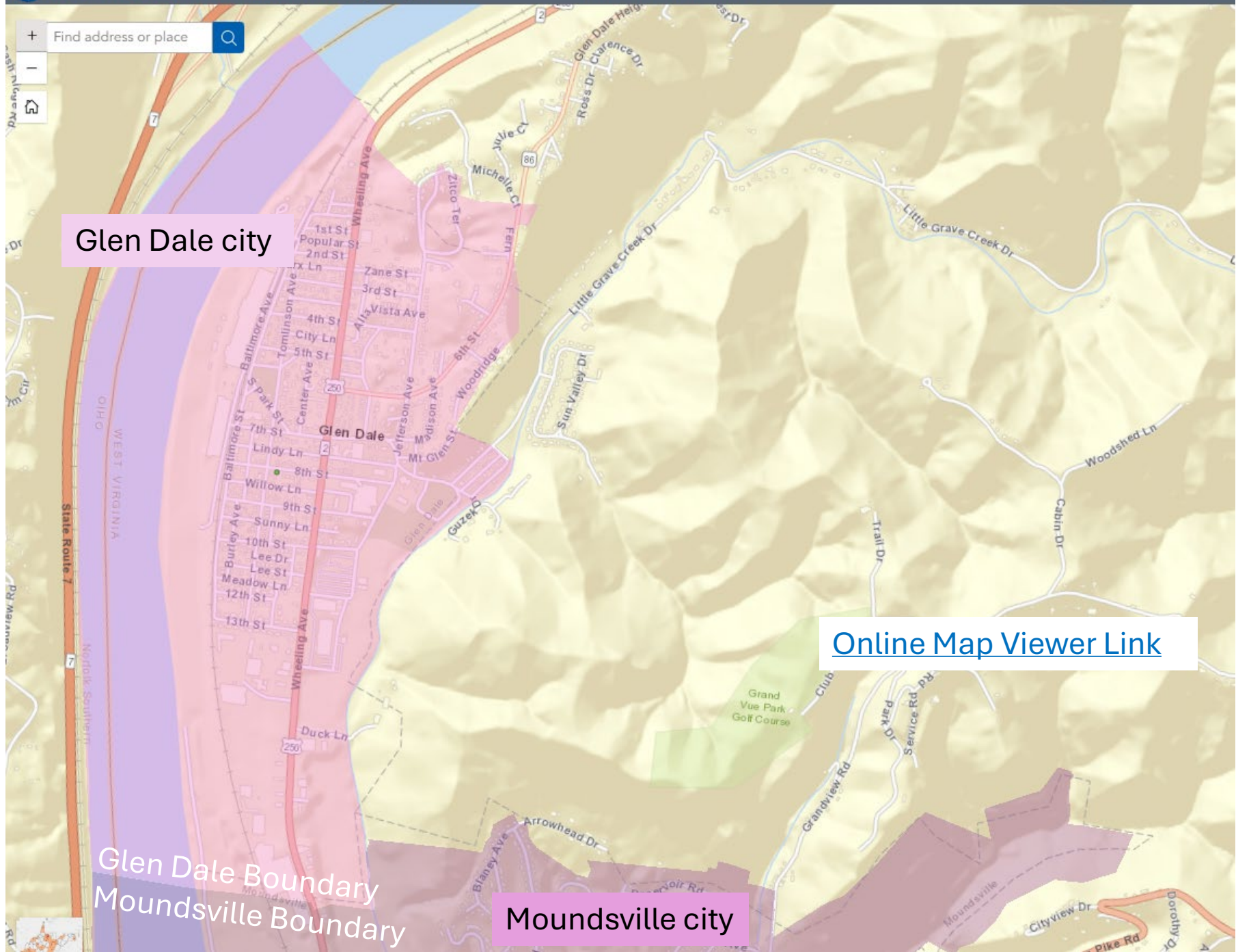
Washington

Incorrect Census Boundary

Glen Dale Boundary
Moundville Boundary

Moundville city

[Online Map Viewer Link](#)



Glen Dale city

[Online Map Viewer Link](#)

Glen Dale Boundary
Moundville Boundary

Moundville city